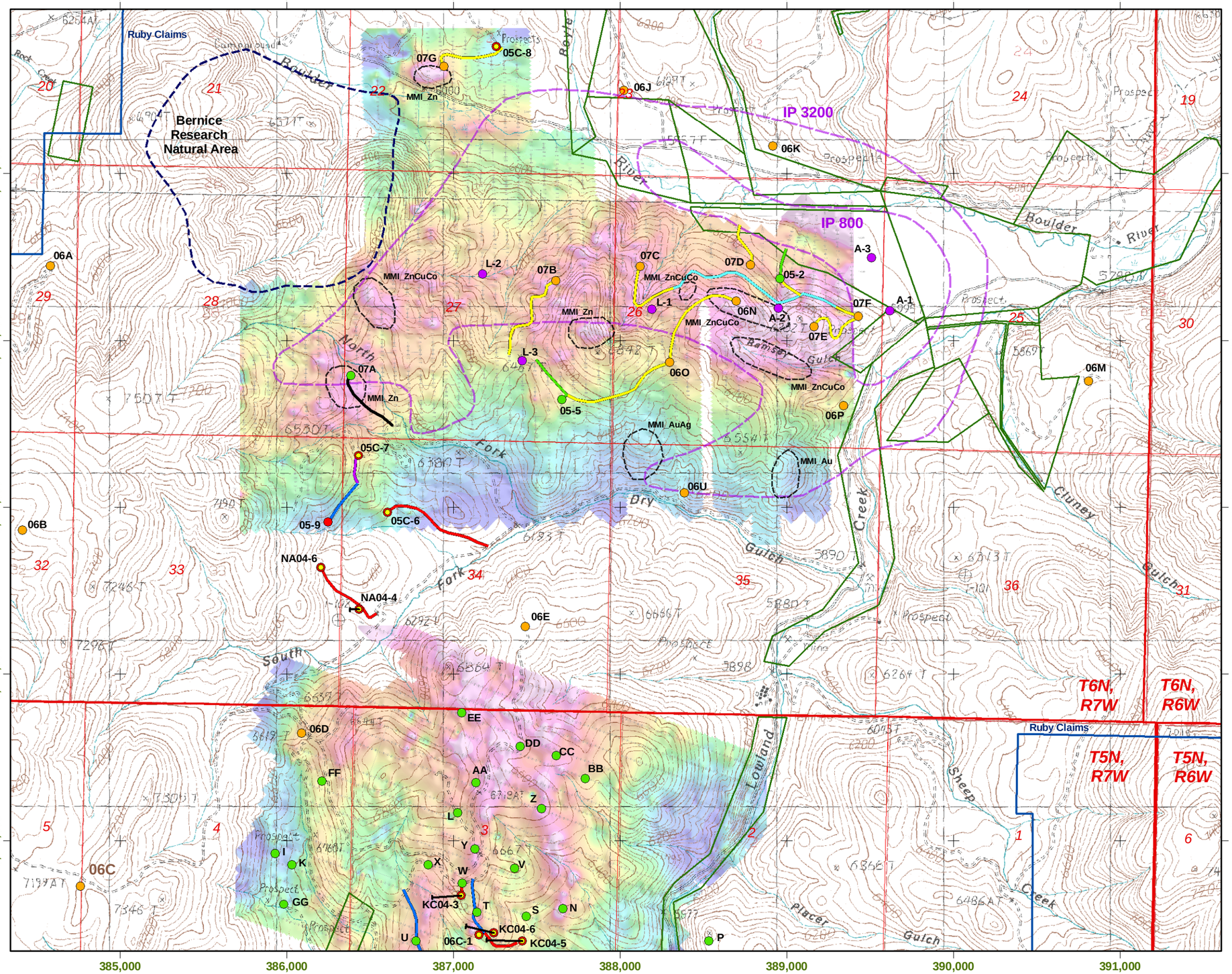

Drill Hole and Road Legend

- Anac_MCorp_Porphyry_DHs
- Reclaimed_Drill_Sites
- AllDrill_JustTraces-NAD83.dwg Polyline
- 2004-2006_Drill_Hole_Collars
- MF_NA_MMI_Anoms_06
- Anaconda_IP_Anomalies_1968
- Reclaimed_Roads
- Constructed_New_Roads
- Constructed_Upgraded_Roads
- Permitted_Drill_Sites
- Permitted_New_Roads
- Permitted_Upgraded_Roads
- Proposed_Drill_Sites
- Proposed_New_Roads
- Proposed_Upgraded_Roads
- Ruby-Outer-Bounds-2Dec06
- Other Patented and Fee Ground
- Bernice_Research_Natural_Area

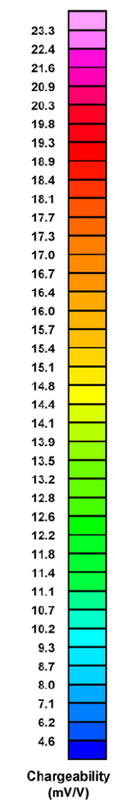

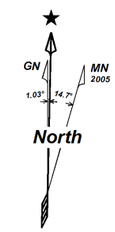

PROJECTION INFORMATION

NAD 1983 UTM Zone 12N
Transverse Mercator
False Easting: 500,000.000000
False Northing: 0.000000
Central Meridian: -111.000000
Scale Factor: 0.999600
Latitude of Origin: 0.000000
Coordinate Display: meters
Contour Interval: 10 feet

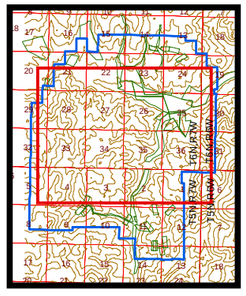

Ruby Project Reference Map

0 500 1,000 2,000 3,000 4,000 5,000 6,000 Feet
0 150 300 600 900 1,200 1,500 1,800 Meters

Scale 1:24,000

Map generated by
Paul E. Fredericks, Mineral Logic
1839 Frey Lane, Missoula, Montana
(406) 542-2354

North-24k-2007Charge-DDH-16May2007.PRN

THE O.T. MINING CORPORATION

RUBY PROPERTY

Jefferson County, Montana
(www.otmining.com)

North Area and Kit Carson Chargeability, MMI Anomalies, and Drill Holes

May 16, 2007