


**MMI RESPONSE RATIOS**

MF-Dec2005-RubyWest

**CURR**

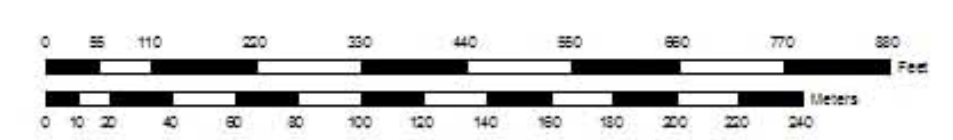
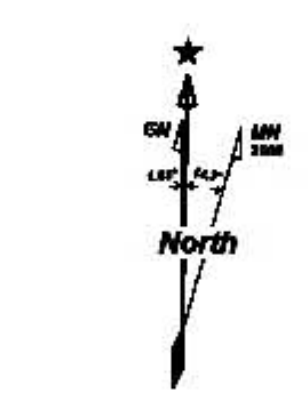
- 1 - 10
- 11 - 20
- 21 - 50
- 51 - 100
- 101 - 200
- ★ 201 - 2844
- MF-Dec2005-RubyMineWest
- MF-Dec2005-RubyMine



**PROJECTION INFORMATION**  
 NAD 1983 UTM Zone 12N  
 Transverse Mercator  
 False Easting: 500,000.000000  
 False Northing: 0.000000  
 Central Meridian: -111.000000  
 Scale Factor: 0.999600  
 Latitude of Origin: 0.000000  
 Coordinate Display: meters

Map generated by:  
 Paul E. Fredericks, Mineral Logic  
 1539 Frey Lane, Missoula, Montana  
 (406) 542-2354

RubyWest-CuRR-Dec05 PRN



Scale 1:2,400



**RUBY PROPERTY**  
 Jefferson County, Montana  
 (www.otmining.com)

**Ruby West**  
 (area should be relatively  
 contamination free)  
 - CuRR -  
 with Apparent Resistivity (ohm-m)  
 Survey Date: Summer 2005

December 28, 2005